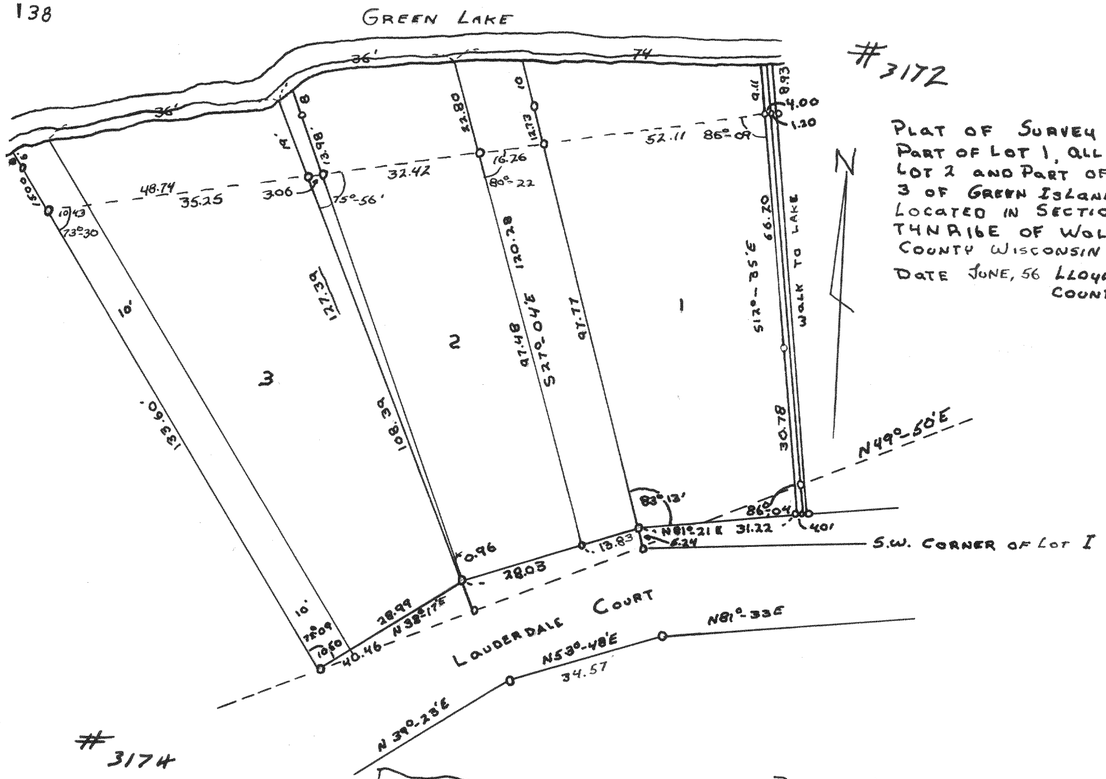

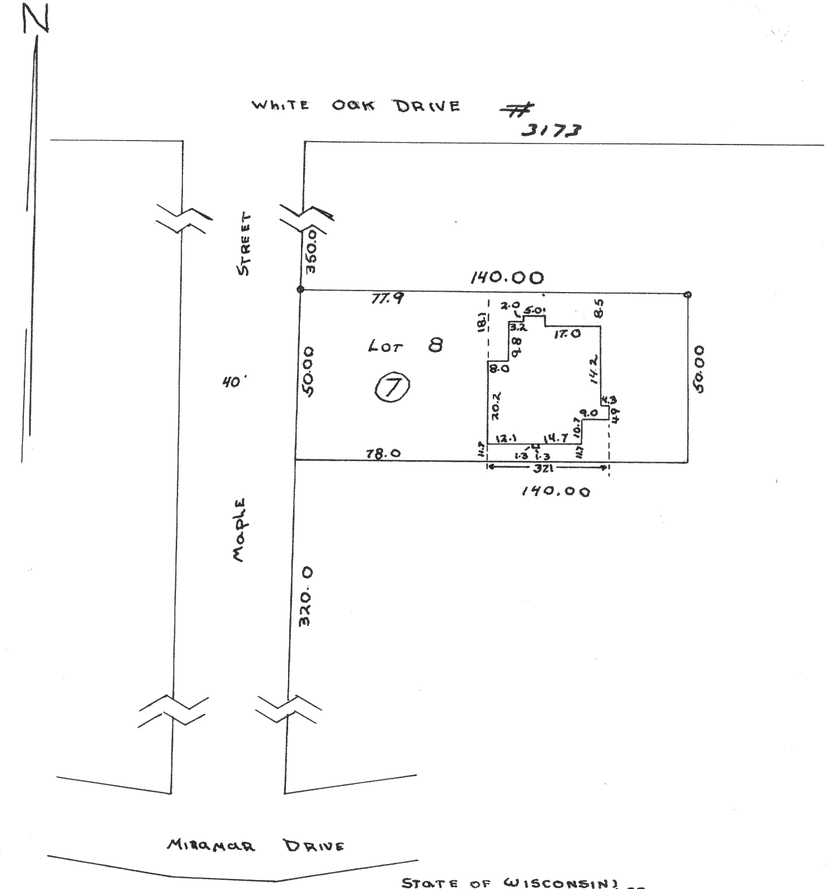

#3174

I HEREBY CERTIFY THAT I HAVE MADE A SURVEY OF LAND IN THE NORTHEAST 1/4 OF SECTION 24, T4NR17E OF WALWORTH COUNTY WISCONSIN AS SHOWN ON THE ABOVE PLAT AND THAT I HAVE SHOWN ALL BUILDINGS ON THE PROPERTY

LLOYD L. JENSEN
DEC. 7, 1949 COUNTY SURVEYOR
REVISED JULY 1956

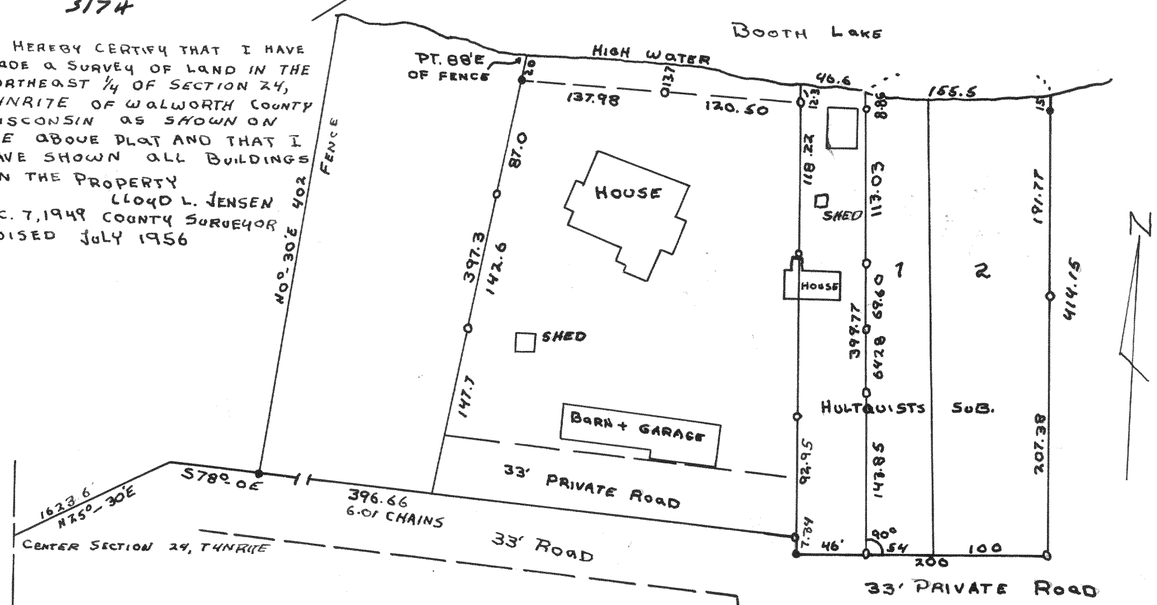

STATE OF WISCONSIN } SS
COUNTY OF WALWORTH }

I, LLOYD L. JENSEN, DO HEREBY CERTIFY THAT I HAVE SURVEYED THE PROPERTY DESCRIBED HEREON ACCORDING TO THE OFFICIAL RECORDS, AND THAT THE PLAT HEREON IS A CORRECT REPRESENTATION OF THE LOT LINES AND PRINCIPAL LINES OF BUILDINGS THEREON

JULY 26, 1956 LLOYD L. JENSEN SURVEYOR

PLAT OF SURVEY OF LOT 8 OF BLOCK 7 OF MIRAMAR SUBDIVISION LOCATED IN SEC. 10, T4N, R18E, WALWORTH COUNTY, WISCONSIN

JULY 1956 LLOYD L. JENSEN SURVEYOR